
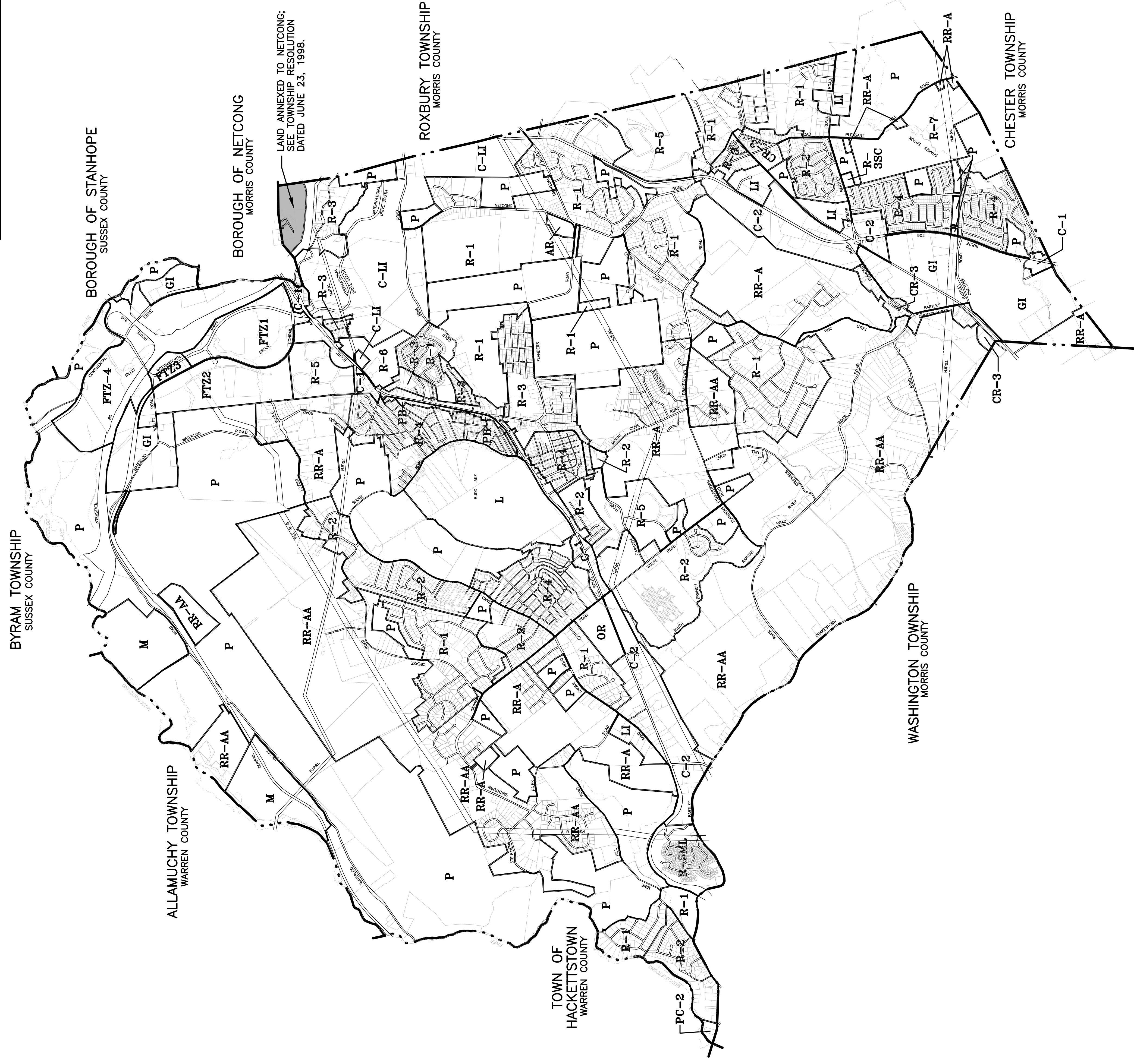
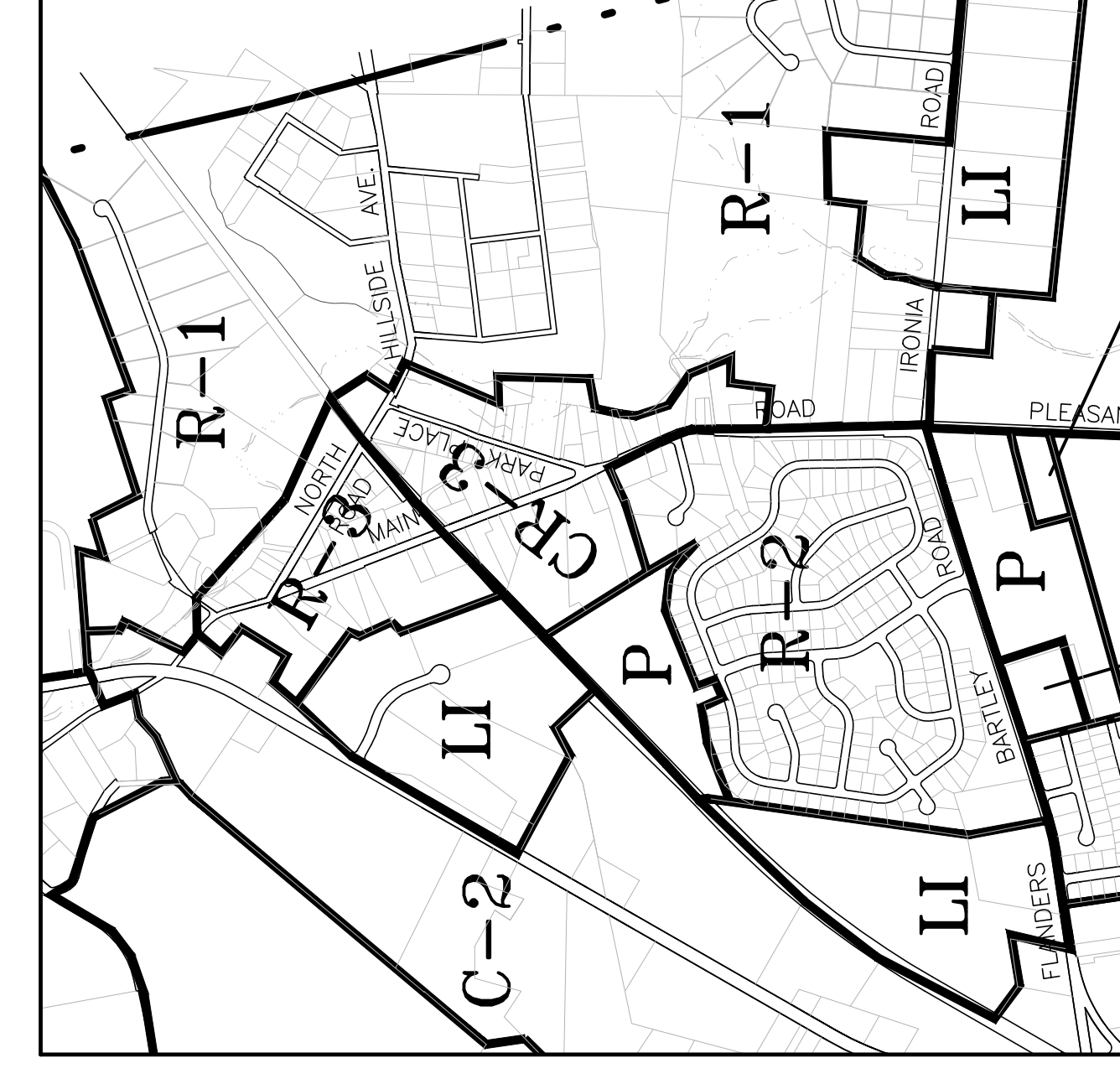




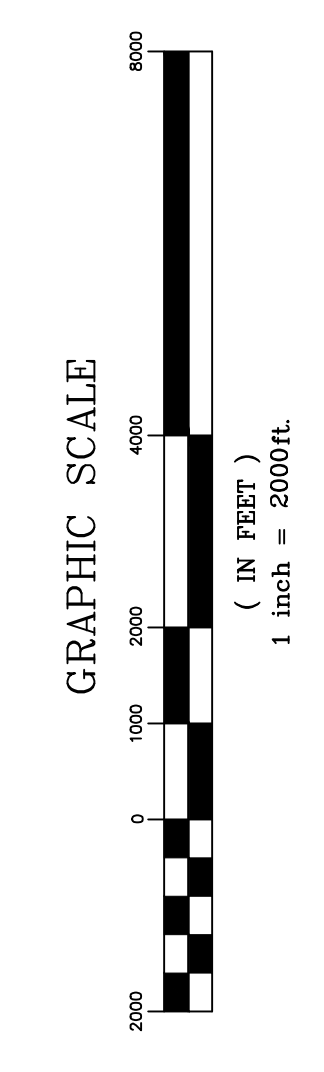
INSET
SCALE 1"=1000'



LAND ANNEXED TO NETCONG;
SEE TOWNSHIP RESOLUTION
DATED JUNE 23, 1998.



INSET
SCALE 1"=1000'



2016 ZONING MAP TOWNSHIP OF MOUNT OLIVE MORRIS COUNTY, NEW JERSEY

MAP INCORPORATES THE FOLLOWING ORDINANCES:

ORDINANCE #7-98	ADOPTED: 4/14/98
ORDINANCE #7-99	ADOPTED: 4/14/98
ORDINANCE #15-99	ADOPTED: 5/05/99
ORDINANCE #23-2000	ADOPTED: 7/25/00
ORDINANCE #40-2000	ADOPTED: 10/24/00
ORDINANCE #4-2005	ADOPTED: 03/22/05
ORDINANCE #39-2008	ADOPTED: 07/22/08
ORDINANCE #28-2010	ADOPTED: 11/23/10
ORDINANCE #23-2016	ADOPTED: 11/01/16

MAP REVISED THROUGH JUNE 23, 2017 BY:

Van Cleef
ENGINEERING ASSOCIATES

ZONING LEGEND

AR	ACTIVE RECREATION	RR-AA	RURAL RESIDENTIAL / AGRICULTURAL 1 DU/5 ACRES	FTZ-1-4	FOREIGN TRADE ZONE
RR-AA	RURAL RESIDENTIAL 1 DU/3 ACRES	RR-A	RURAL RESIDENTIAL 1 DU/1 ACRE	P	PUBLIC / CONSERVATION
R-1	RESIDENTIAL 1 DU/1 ACRE	R-2	RESIDENTIAL 2 DU/1 ACRE	PB	PROFESSIONAL BUSINESS
R-2	RESIDENTIAL 2 DU/1 ACRE	R-3	RESIDENTIAL 3 DU/1 ACRE	PC-2	PROFESSIONAL / COMMERCIAL - 2
R-3	RESIDENTIAL 3 DU/1 ACRE	R-4	RESIDENTIAL / SENIOR CITIZEN	C-1	COMMERCIAL
R-3SC	RESIDENTIAL / SENIOR CITIZEN	R-5	RESIDENTIAL 4 DU/1 ACRE	C-2	COMMERCIAL
R-4	RESIDENTIAL 4 DU/1 ACRE	R-6	RESIDENTIAL MULTI-FAMILY	CR-3	COMMERCIAL / RESIDENTIAL
R-5	RESIDENTIAL MULTI-FAMILY	R-7	RESIDENTIAL / ACTIVE ADULT / INCLUSIONARY HOUSING	C-LI	COMMERCIAL / LIGHT INDUSTRIAL
R-5/ML	RESIDENTIAL / ACTIVE ADULT / INCLUSIONARY HOUSING	L	LAKE	LI	LIGHT INDUSTRIAL
R-6	RESIDENTIAL / AGE RESTRICTED / INCLUSIONARY HOUSING			GI	GENERAL INDUSTRIAL
R-7	RESIDENTIAL / ACTIVE ADULT / INCLUSIONARY HOUSING			OR	OFFICE / RESEARCH
L	LAKE			M	MINING