
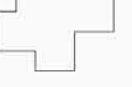





Legend

Municipal Boundary


Parcel Boundaries


Highlands Planning Area


Highlands Preservation Area

Lakes Greater Than 10 Acres


Land Use Capability Zone


Protection


Conservation


Existing Community

Land Use Capability Sub-Zone


Existing Community Environmentally Constrained

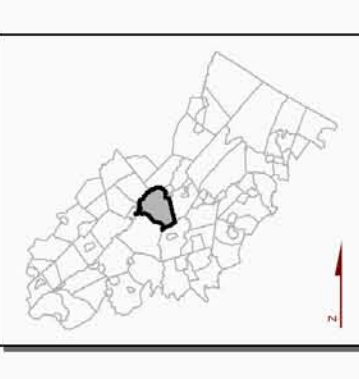
Conservation Environmentally Constrained


Lake Community

Wildlife Management


Locator Maps







TOWNSHIP OF
MOUNT OLIVE
MORRIS COUNTY, N.J.



MAP PREPARED BY THE NEW JERSEY
HIGHLANDS COUNCIL, JANUARY 5, 2011

*Planning Area shown for informational purposes only.

0200040006000800010000

00.511.52

FeetMiles

